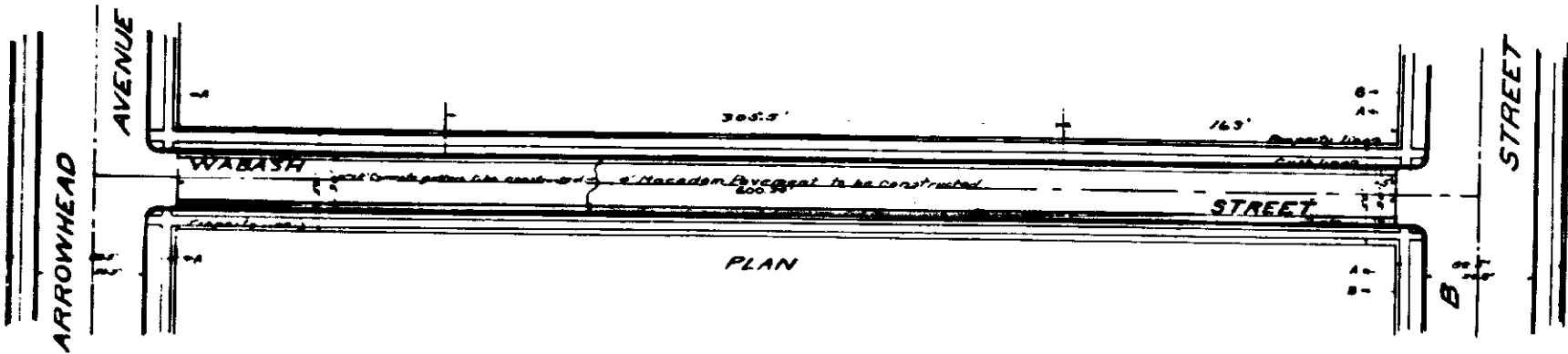


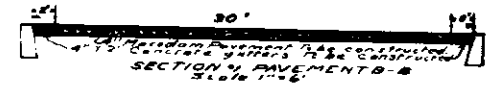

PLAN NO. 619  
FOR THE IMPROVEMENT OF  
**WABASH STREET**  
BETWEEN  
ARROWHEAD AVENUE & STREET  
IN THE CITY OF  
SAN BERNARDINO CALIFORNIA

January 1<sup>st</sup> 1926 Scale 1" = 40' City Engineer

**FILED**



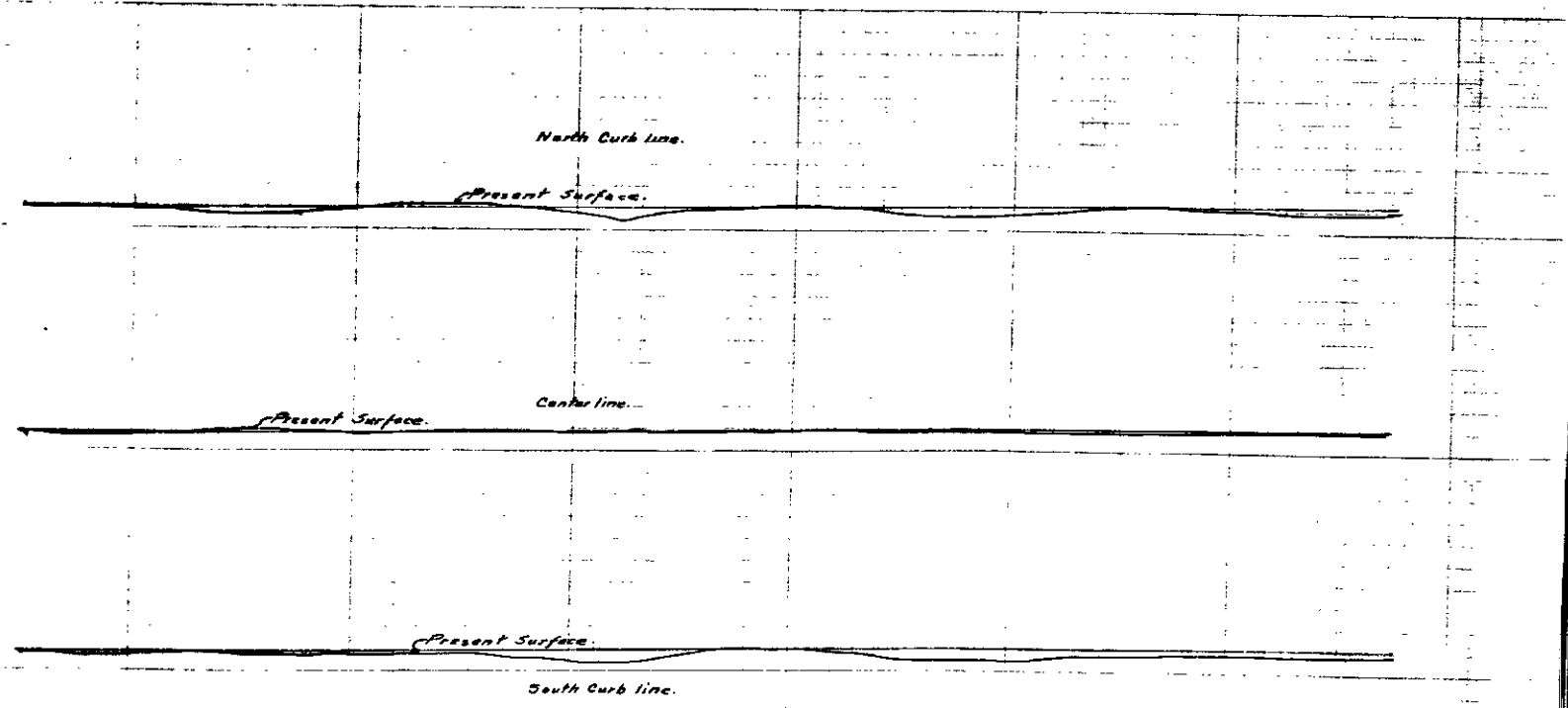
- LEGEND**
- 1/2" in means inch or inches
  - 10 ft mean feet or feet
  - ST mean street
  - Elev means elevation
  - NS means number
  - Material Pavement to be constructed shown thus
  - Material Pavement to remain shown thus
  - Concrete Curb to be constructed shown thus
  - Concrete Curb to remain shown thus



PLAN SECTION CURB

Abbreviations in red ink are in feet and decimal parts which is 1/32nds feet both in the city book mark as established by ordinance 303 of the City of San Bernardino California.

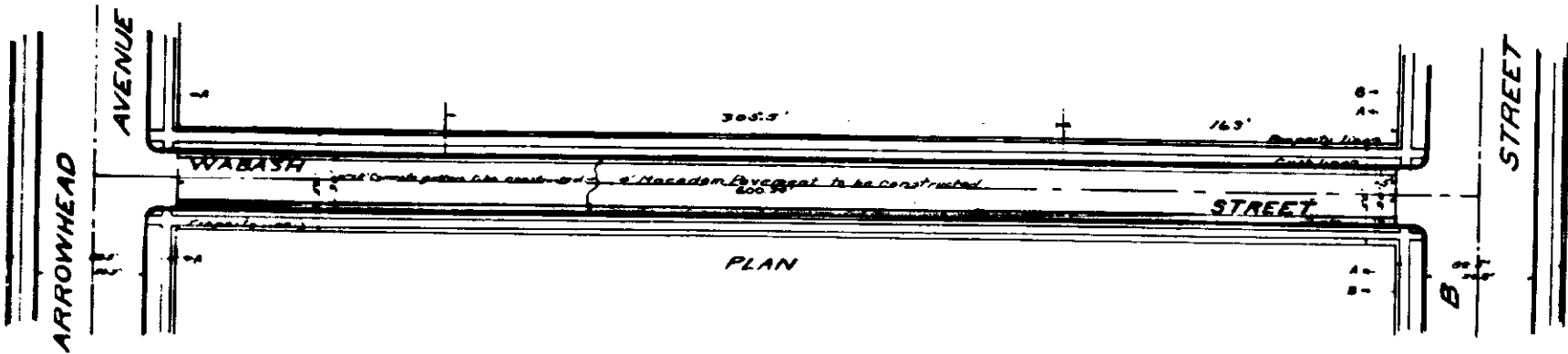
**Profile.**  
Black line show present surface.  
Red lines show grade to which work shall be done.





PLAN NO. 619  
FOR THE IMPROVEMENT OF  
**WABASH STREET**  
BETWEEN  
ARROWHEAD AVENUE & STREET  
IN THE CITY OF  
SAN BERNARDINO CALIFORNIA

January 1<sup>st</sup> 1926 Scale 1" = 40' City Engineer

**FILED**



- LEGEND**
- 1/2" in means inch or inches
  - 10 ft mean feet or feet
  - ST mean street
  - Elev means elevation
  - NS means number
  - Material Pavement to be constructed shown thus
  - Material Pavement to remain shown thus
  - Concrete Curb to be constructed shown thus
  - Concrete Curb to remain shown thus



PLAN SECTION CURB

Abbreviations in red ink are in feet and decimal parts which is 1925 feet and in the city book mark as established by ordinance 303 of the City of San Bernardino California.

**Profile.**  
Black line show present surface.  
Red lines show grade to which work shall be done.

